

EXPERIENCE KARMØY





Contents

Welcome to Karmøy _____	4
Karmøy Guide Map _____	6
Avaldsnes - Norway's birthplace _____	8
Skudeneshavn _____	24
The Great Outdoors _____	36
North Sea beaches _____	48
Activities galore _____	54
Festivals _____	66
"Yellow Pages" _____	76

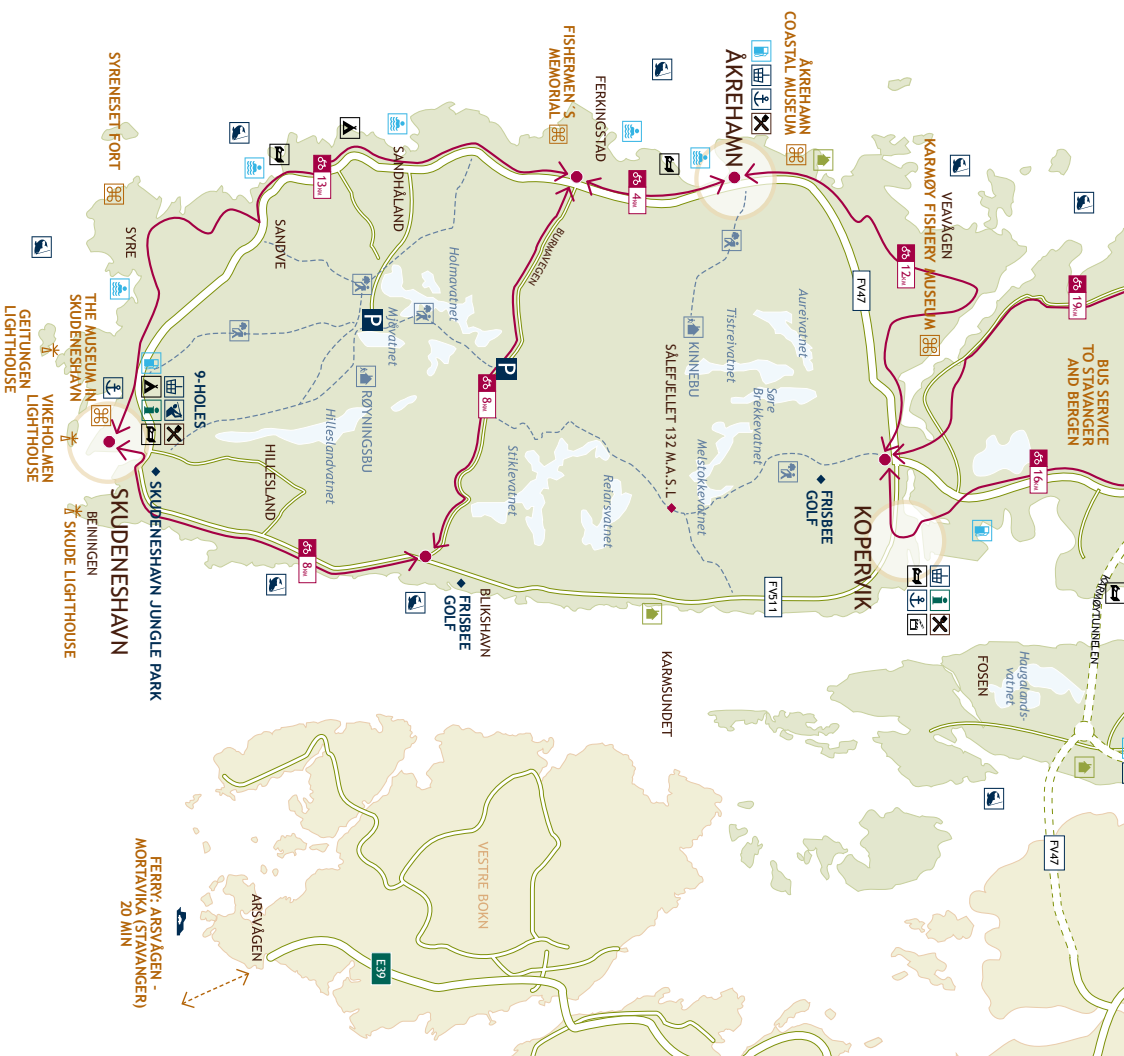


HOMELAND OF
THE VIKING KINGS
NORWAY'S BIRTHPLACE

Welcome to Karmøy Homeland of the Viking Kings – Norway's Birthplace

Come and experience Karmøy – with rocks and skerries protecting us from the raging sea in the West. With long, silky-smooth, sandy beaches in bays and inlets – and with eternal swells pounding the coast. Real maritime culture, dramatic ocean, silvery fresh fish and a vibrant heritage – that's Karmøy today. With a mix of small hamlets, pleasant shopping centres, historical sights, modern industry – all jostling cheek-to-jowl with traditional agriculture and active fisheries. Walk in the footsteps of Harald Fairhair who first united Norway in a single kingdom. Olav's Church, the Nordvegen History Centre and the Viking Farm, all at Avaldsnes, invite you to relive history. Let these chieftains and kings, with their indentured trels, be your guide. The Church and History Centre offer majestic views of sheltered Karmsund strait.





Karmøy Guide Map

Coastline: 140 km. **Population:** 42,334. Highest point on island: Sålefell, 132 m. Highest point in municipality: Dyråffellet 172 m. There are three towns on the island: Kopervik, Åkrehamn and Skudeneshavn.

Karmøy municipality is a part of Visit Haugesund & Haugalandet and the North Sea Road.



Avaldsnes – Norway's birthplace



A historic landscape with views across the narrow strait that in Viking times was known as the North Way – the way north – and the way Norway got its name!

An aerial photograph of the Avaldsnes area in Norway. The image shows a lush green landscape with dense forests of evergreen trees. A large, calm body of water, likely a fjord, is visible in the upper left and lower right. In the center-right, there is a grassy field with several small, traditional wooden buildings, including a large, conical-roofed structure. A dirt road or path winds through the landscape, connecting different areas. The overall scene is peaceful and scenic, highlighting the natural beauty and historical significance of the location.

Avaldsnes – The First Royal Throne of Norway

Harald Fairhair chose this as the site of one of his Royal Manors. The historical remains here reveal ancient facts about the first kings of Norway and the legendary figures who appear so often in sagas and songs. The chieftains and kings who controlled the vital "Northern Way" have left impressive works: great burial mounds, tall memorial stones and rich finds. Beside the medieval church is a history centre and, to the East, a reconstruction of a Viking Farm.



REBOY

REHAUGANE

OLAV'S CHURCH
NORDVEGEN HISTORY CENTRE

VIKING FARM

HAUGESUND
AIRPORT,
KJERMØY

KVALVÅG

YEAVÅGEN

AKREHAMN

HAUGESUND

TORVASTAD

NORHEIM

VORMEDAL

AVALDSNES

KARMSUNDET

RØYKSUND

FV47

FV47

FV511

E134

E134



Olav's Church, built by Håkon Håkonsen in about 1250 AD, is a powerful memorial to former greatness.


- Did you know that Avaldsnes became an important stopping place for pilgrims going to Nidaros? Avaldsnes is a regional centre for the coastal pilgrimage trail. During the summer, guided tours are offered in the church and you will meet the pilgrim Siv – in the Year of Our Lord 1308 – on a journey that includes accounts of St Olav.

PS: Legend has it that Judgement Day will come when the top of the standing Stone called the Virgin Mary's Sewing Needle touches the church wall. The current distance is 9.2 cm.



See the mediaeval ruins reconstructed in
the Time Travel app.


A sensational finding of
ruins of a Royal Manor
from Medieval times
is now visible in the
cultural landscape.




Avaldsnes is one of Norway's most important areas of cultural history. In order to best preserve the integrity of the church as well as the historical landscape, most of Nordvegen History Centre is located underground. The entrance area symbolizes 'Mime's Well', which is the fount of knowledge in Norse mythology.



Now is your chance to meet Harald Fairhair, the king who unified Norway and made Avaldsnes the oldest royal seat. Let Harald guide you through 3500 years of local history, during times when Avaldsnes was where Norway and Europe met.





At Avaldsnes, you can be 'Viking for a Day' and 'Archaeologist for a Day', dress up and take part in activities. What was life like in the Viking Age? What can we learn about the past by studying the finds archaeologists make during their digs?

Activity booklets at
Nordvegen History Centre.

 www.opplevavaldsnes.no



Meet Vikings for activities and guided tours during the summer season. Exciting activities such as Vikingjakt rebus, archery and handicrafts are some of the things you can participate in here.





The Viking Longhouse



A large, colorful Viking longship with a dragon-headed prow, sailing on blue water with a forested shore in the background. The ship has a green, yellow, and red striped hull. Several people are visible on board, and oars are visible in the water. The background shows a lush green forest and a small building on the shore.

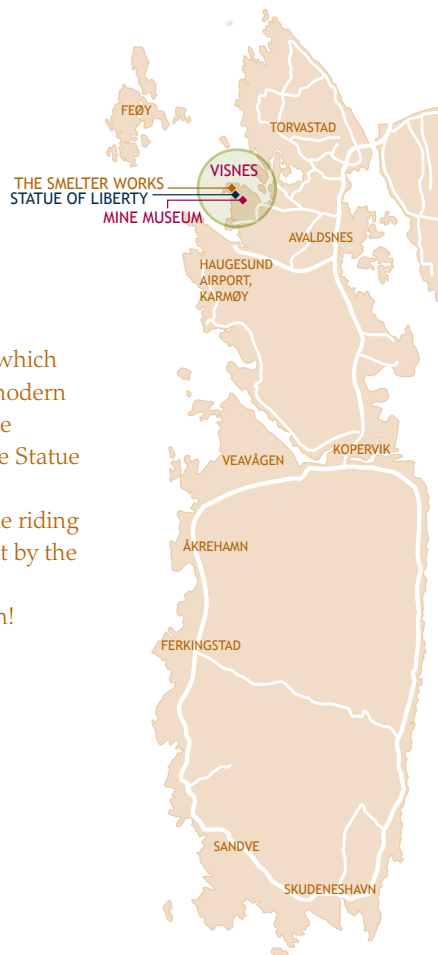
The Viking era ranged from AD 750 to AD 1100 when people from Norway, Sweden, and Denmark made their mark on Europe. The Vikings are mostly known as pirates and warriors, but they were also traders, craftsmen, farmers, fishermen, poets and discoverers. The nation states of Scandinavia were established.

Visnes – momentous industrial heritage

At Visnes you will discover the history of the mining community which in the 1800s had 3000 inhabitants and was the largest and most modern copper work in Northern Europe. Imagine that! – Copper from the Visnes mines was used to protect the very symbol of the USA: The Statue of Liberty!

Take a stroll in the outdoor area and follow the heritage trail to the riding tracks, the garden pavilion, and the ruins of the smelting plant out by the sea. Super fun at the mine playground, on the zipline, with the Eventyrjakten treasure hunt, and as a mine worker at the museum!

The museum is open during the summer and by appointment
Tel: +47 406 35 816. E-mail: visnes.gruvemuseum@gmail.com
www.visitkarmoy.no



The Mining Café – in the old operations
office dating from 1868.





There's no need to go to New York to get your picture taken with the Statue of Liberty!




With the Time Travel app you can see film scenes from the mining era.



The weather-worn buildings that once housed the smelter works are a poignant reminder of the days of mining here in the late 1800s.

Skudeneshavn

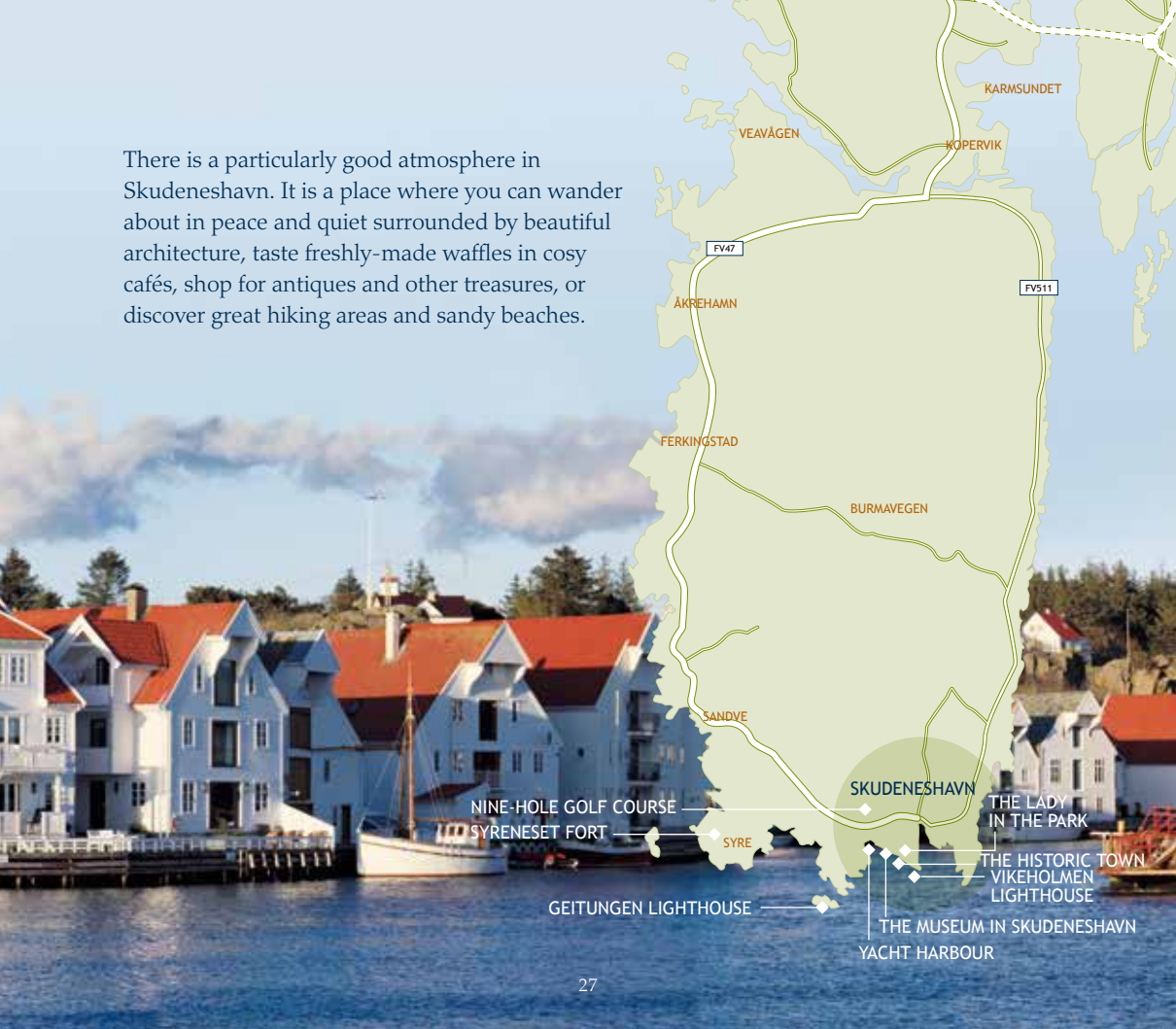


"The Lady in the Park", the figure adorning the park entrance, has become the very symbol of Skudeneshavn. Take a closer look at the Moonstone and enjoy the sights from the viewpoints in the park.

The charming town of Skudeneshavn is located farthest south of Karmøy. The herring-fishing era in the early 1800s brought hectic activity to the town and the tall ship fleet carried home many impulses from many corners of the world. It is exciting to see decorations from the stone temples of antiquity recreated on the small, white wooden houses here. Skudeneshavn is one of Norway's specially selected protected cultural environments.



There is a particularly good atmosphere in Skudeneshavn. It is a place where you can wander about in peace and quiet surrounded by beautiful architecture, taste freshly-made waffles in cosy cafés, shop for antiques and other treasures, or discover great hiking areas and sandy beaches.





The Time Travel app takes you on a historic wandering tour with a theatrical touch. Learn about the characters from times past that will show you their town as they know it. You are also welcome to a theatrical walking tour every Sunday during July. Follow 18th century figures on an exciting trip through the history of the town. Meeting point: Tourist office in the town square. Tickets: NOK 100/50



Skudeneshavn museum provides you with an insight into the town's development. See how a family lived 150 years ago and the craftsmanship that characterised Skudeneshavn.

Open during the summer months, or by appointment.
Guided tours can be booked at www.skudenes.no



Experience the seaside with stand up paddle board from Saltråk or a rowing boat and harbour tour. Tickets from the tourist office. You can also rent bikes to explore the countryside.

Enjoy a lovely sauna and a refreshing swim in the sea in the heart of Skudeneshavn! The Bade-Olena sauna and swimming facility is well worth a visit any time of year.



What a feeling,
waking up to the sound
of the waves in a
lighthouse! Try it!

Vikeholmen Lighthouse

Accommodation: 10 beds and boat included.

www.skudenes-sjomannsforening.com



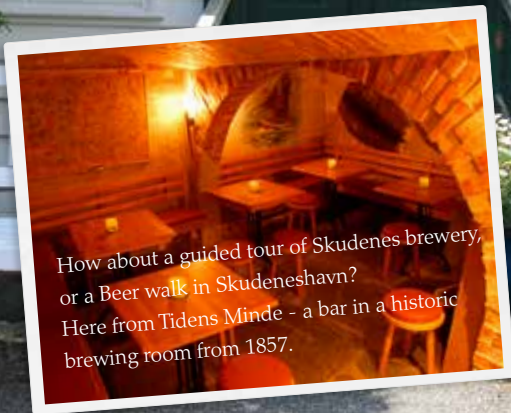
Geitungen Lighthouse

Tourist Association Cabin (DNT).

Accommodation: 35 beds and 8 bedrooms.


www.ut.no/hytte/3.1639

Galleri Centauri



How about a guided tour of Skudenes brewery,
or a Beer walk in Skudeneshavn?
Here from Tidens Minde - a bar in a historic
brewing room from 1857.





Fancy a snack
at one of the town's
charming eateries?



... or relax by a sunny wall?

Enjoy the pervasive calm, broken only by the cries of lazy
gulls circling sea-anglers on the distant mole ...



The Great Outdoors!

Few places in Norway have had so many commuters to America as West Karmøy. The Fishermen's Memorial at Ferkingstad was erected to commemorate the fishermen lost at sea in American waters.



Søre Sålefjell is not very towering in the terrain with its 132 meters, but the overview of most of Haugalandet is impeccable.

Hiking tips and maps:
visitkarmoy.no



The Karmøy uplands feature varied experiences of the great outdoors and range from cultural and farm lands to heather moors.


Kinnebu is located with panoramic views towards Åkrehamn and the sea to the west. Open every Sunday from 1 September until the start of the school summer holiday. On South Karmøy, most paths lead to Røyningsbu. Refreshments on Sundays and public holidays. Both cabins are open from 11.00–14.00




Kinnebu



Syreneset Fort – where Axis forces monitored shipping activity during World War II.







The natural phenomenon Dueglåp is a beautiful attraction and popular photo location. The area includes caves with cool stone formations and potholes that you can explore. From Langåker you can take a signposted round trip via Taravika. Please park by Vestre Karmøyveg.



Explore Katmøy on a bike!
Follow the signposted trails such as Skuderunden
or Katmøyvrunden on the North Sea Cycle Route
– or find your own trail close to the beautiful and
varied nature. Bike rental at the tourist office
in Skudeneshavn.

Island hopping

Feøy is known for its skerry-like inlets and canals, idyllic outdoor areas and car-free roads. Scheduled boat service from Haugesund and Torvastad. Contact Feøy Båttransport for guided fishing trips, Tel: +47 99 23 54 99. Viking Adventure offers RIB safaris with island hopping to Røvær and Feøy.



Go fishing!

Fishing opportunities abound on
all sides of Karmøy



Charming Ferkingstad Harbor





Grotto safari at Fosen – Salamonshidlløren.



Coastal culture in Sandve harbor.



Lindøy – a great place for people of all ages. Nature trails lead across heather uplands, through clumps of forests, down to bathing areas and into a recreation site featuring a lean-to. Good fishing spots and grilling possibilities.



Our sandy beaches







Long, silky-smooth, sandy beaches lining hidden bays and inlets. On a hot summer's day there is nothing to compare with a visit to one of our "costa del sol" beaches. Both Sandvesand, near Skudeneshavn, and Åkrasand, further north, feature white sand and clean, clear water. The ocean is a sight to behold, regardless of the weather. The beaches on Karmøy are a popular location throughout the year!

Åkrasanden beach; Voted Norway's finest sandy beach!
Explore the coast between Åkrehamn and Ferkingstad.
See the rich fauna and bird life and the historic monuments
along the culture and nature trail.



With the artwork "Tid" (Time) you can play with reality by looking through the glass lens.




For guided tours/kayak rental visit: oppkoma.no



Åkrasanden has the renowned eco-label Blue Flag.



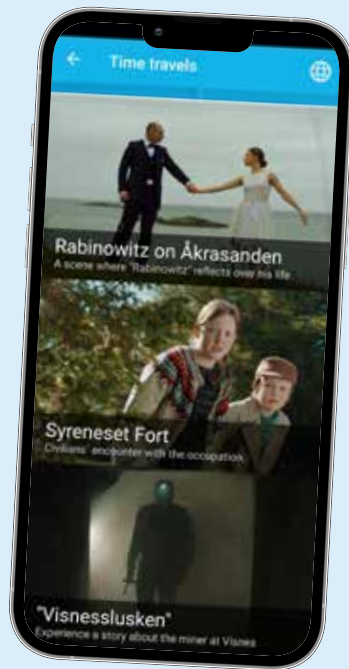
Plenty to do ...

A full-page photograph of a person with blonde hair, wearing a black wetsuit, surfing a large, curling wave. The surfer is positioned in the lower center of the frame, holding the surfboard with both hands. The wave is a deep green color, and there is a massive splash of white water behind the surfer. The background is a clear blue sky.

Beautiful beaches and proximity to the ocean make Karmøy the ideal location for surfing, kiting and windsurfing.



Take the family on an exciting treasure hunt! Treasure hunts are excellent for interactive storytelling in Åkrehamn, Kopervik, Skudeneshavn and Visnes. Treasure hunt and diploma at visitkarmoy.no



Go on a voyage of discovery and watch scenes unfold in the landscape with the Time Travel app.

Experience North Sea life at the Raw Ocean Lodge



Eco-lodge with curated activities, excellent local cuisine and cultural experiences. The Raw Ocean Lodge offers guided fishing/hiking/SUP tours and activities such as bouldering and surfing with equipment hire: rawoceanlodge.com



Minigolf Family Park

You're invited to play minigolf both indoors and out. Europe's largest miniature course features 50 exciting minigolf holes spread across a farm, a mine, and a park.





You'll find Frisbee golf courses at Blikshavn and at Liarlund, Kopervik.



Thanks to the relatively mild island climate, golf can be enjoyed all year round on Karmøy's emerald greens.

Golf

Karmøy boasts three fine venues for golfers who love the wild appeal of the natural countryside. Close to Skudeneshavn, on Karmøy's southern tip, a nine-hole course awaits you. On the north of Karmøy, to the west out towards the sea, you will find the 18-hole Nordvegen Golf Course. Haugaland Golf Course offers a 6 and 9 hole course.

- ◆ Karmøy Golfklubb, Skudeneshavn, www.karmoy-golfklubb.no
- ◆ Nordvegen Golfklubb, Torvastad, www.nordvegengolf.no
- ◆ Haugesund Golfklubb, Kolnes, www.haugesundgolf.no
- ◆ Minigolfen familiepark, www.minigolfen.no
- ◆ Karmøy Diskgolfklubb, www.karmoydiskgolf.no



Haugaland Zoo

The Haugaland Zoo offers 10 acres of zoological park featuring 250 animals, birds and reptiles.

Open in summer and by appointment.

Hauskevegen 30, 4260 Torvestad. Tel: +47 95 44 24 13

www.haugalandzoo.no





Farm visit to Snurrevarden

At Snurrevarden farm you will meet horses, sheep, goats, chickens, rabbits, guinea pigs, miniature pigs, dogs and cats. Open farm from April to September 10am to 3pm once a month. Activities for the whole family: Horse riding, café and bonfire grill. Group bookings all year.

Smidjebergvn 25, 4265 Håvik. Parking at Lande Gården, Vorrå.
Tel: +47 416 86 756. www.snurrevardengard.com



Raking for crab?

Raking crab is one local pursuit that combines a magical evening with the reward of a scrumptious dinner. Take your bucket and rake, powerful torch and good spirits.

BOILING CRAB: Fill a large pot with water, adding equal quantities of salt and sugar. Bring to boil. Submerge crab in pot allowing 20 minutes to cook. Enjoy on a slice of bread with mayonnaise, pickled gherkins and lemon juice. Delicious!

THE CRAB SEASON OPENS IN LATE JULY/ EARLY AUGUST, AND CONTINUES UNTIL THE BEGINNING OF DECEMBER. THE BEST HARVESTS ARE TAKEN IN SEPTEMBER, WHEN QUALITY IS ALSO AT ITS PEAK.



Åkrehamn Coastal Museum

This interesting collection, situated in the fishing harbour, has displays of many artefacts and photographs of bygone days, when Karmøy was a leading fishing hub, and links with America were close. The Nora Wharf is one of just a few salted herring factories still intact.

Open in summer or by appointment
Tel: +47 911 78 169
www.akrehamnkystmuseum.no



Karmøy Fishery Museum

A signature building making a bold architectural statement on Veavågen's rugged shoreline, Karmøy Fishery Museum was designed by the renowned architects Snøhetta. Developments in fishery techniques since the advent of motorisation are abundantly illustrated.

Open in summer or by appointment

Tel: +47 52 81 74 55

www.fiskerimuseum.net



Festivals

Karmøygeddon





A Viking Festival in the home of the Vikings!

On historical ground at Avaldsnes, you can take part in the biggest Viking Festival in Western Norway. Come and find out what everyday life was like for a Viking and visit a Viking market. See the blacksmith at work and Vikings in combat, listen to Viking music and tales from the sagas, or try your hand at activities such as archery and juggling.

The Viking Festival takes off during the first week in June.
www.vikingfestivalen.no





Skude Festival

This is the largest gathering of historic and working boats of all categories in the West of Norway. Marvel at wooden ships, veteran steamers, pleasure yachts, small boats and sailing barques. Mingle with the lively crowd among the market stalls in the town centre. See craftsmen demonstrating maritime skills of yesteryear. Inspect the many art galleries in the Historic Town. Days and evenings celebrate entertainment and festivity, featuring local and international artists.

The Skude Festival is held on the first weekend in July every year.
www.skudefestivalen.no



Fishery Days

For a few hectic days in August, salt-specked Åkrehamn is devoted to all things fishing. Dancing on the quayside so the timbers shake, deep-sea angling contests, entertainment, delicious seafood, funfair, stalls and other attractions abound. Come and enjoy a wonderful weekend!

First weekend in August each year.

www.fiskeridagene.no

Other festivals ...

- ◆ **Olav's Days in Avaldsnes**

The Annual Summer Solstice is celebrated at historical Avaldsnes. Olav's Church provides the centrepiece on this high summer's day. A variety of concerts, seminars, pilgrim wanderings and mid-summer service make up the celebration.

Lasts all of July, but concentrated around St Olav's Day, 29 July. www.avaldsneskirke.no

- ◆ **Visnes Market**

Traditional activities for young and old are organised in Fransahagen. A marketday feast, angling competition, sales stalls with locally sourced food, arts and crafts make up some of the attractions.

www.visitkarmoy.no

- ◆ **SILK – Skudeneshavn International Literature and Culture Festival**

The SILK festival is dedicated to the advancement of reading pleasure for people of all ages. Strategically spread among the atmospheric venues in Skudeneshavn, the Festival seeks to provide a meeting place for domestic and international authors and their readers.

Held in November each year.
www.silkfestival.no

- ◆ **Karmøygeddon Metal Festival, Kopervik.**
Over 30 different nations are represented in Kopervik this weekend.

www.karmoygeddon.no

- ◆ **Kopervik Festival**

Market town Kopervik has its own cheerful festival where fun, circus nouveau, jostling crowds, concerts, funfair, coastal trips, reading circles, folk song and folklore hold sway.

Held in June each year.

More festive events can be found here;
visitkarmoy.no/en/kulturattraksjoner/festivaler

Karmsund Bridge




At the outermost point of beautiful Beiningen you can see Skude Lighthouse.



The Burma Road was constructed during WWII and stretches for 9 km across large natural areas between Blikshavn and Ferkingstad.



Kopervik harbour with library and cinema.



Mortholmen herring saltery



Charming Åkrehamn




Sævelandsvik



An abundance of cultural monuments! Blodheia, Torvastad.



Karmøy is home to more than 400 potato cellars!





TOURIST INFORMATION:

Kopervik Tourist Information
Statsråd Vinjesgt 25, 4250 Kopervik
Telephone +47 52 85 75 00
E-mail: servicetorg@karmoy.kommune.no
Open weekdays: 9-15

Oasen Tourist Information
Oasen Storsenter, 5508 Karmsund
Tel: +47 52 83 10 89
E-mail: informasjon.oasen@olavtho.no
Open weekdays 10-8, Saturdays 10-6

Skudeneshavn Tourist Information
Torget, 4280 Skudeneshavn
Tel: +47 52 85 80 00
E-mail: turist@karmoy.kommune.no
Open: 1. June-1. September.
June-Aug: Mon-Sat 10-4. Sun 12-4.
July: Mon-Sat 10-5. Sun 12-5.

Avaldsnes Tourist Information
Nordvegen Historiesenter, 4262 Avaldsnes
Tel: +47 52 81 24 00
E-mail: post@opplevavaldsnes.no
Open: See www.opplevavaldsnes.no

HOW TO GET TO KARMØY ?

BUSES AND COACHES:

- Haukeli Express – Long distance coaches:
Daily services between Haugesund and Oslo
www.nor-way.no, tel: +47 815 44 444.
- Kystbussen – Coastal coaches:
Daily services linking Stavanger - Karmøy - Haugesund - Bergen
www.kystbussen.no, tel: +47 52 70 35 26 / +47 52 70 35 21.
- Local buses in Haugesund area:
Kolumbus: www.kolumbus.no, timetables tel: +47 815 00 182.
- Airport Shuttle tel: +47 55 23 87 00. www.tide.no

CAR FERRIES:

Daily services between Arsvågen (for Haugesund) and Mortavika (for Stavanger). www.fjord1.no, tel: +47 815 00 182

FLIGHTS:

See Haugesund Airport Karmøys timetables and charter offers here: www.flyhau.no, Tel: +47 52 80 40 60.
Direct flights: Aberdeen, Alicante, Malaga, Gdansk, Bergen and Oslo. Summer routes: Copenhagen and Krakow.

ACCOMMODATION:

Avaldsnes:

Park Inn By Radisson, Haugesund Airport
Helganesveien 24, 4262 Avaldsnes
Tel: +47 52 86 10 90, fax +47 52 84 26 50
www.parkinnhotell.no/hotell-haugesund

Visnes:

Middvik Feriesenter – Holiday Centre
Middvikveien 38, 4262 Avaldsnes
Tel: +47 913 89 751
E-mail: marinil@online.no
www.middvikferiesenter.no

Feøy:

Himatunet, Feriehuis
Tel: +47 976 92 757
E-mail: dagmat@gmail.com
www.feoy.net

Kvalavåg:

Tresviken Feriehytter – Holiday Cabins
Tresviken 41, 4264 Kvalavåg
Tel: +47 52 84 02 46 / +47 97 71 02 71
E-mail: tresviken@tresviken-feriehytter.no
www.tresviken-feriehytter.no

Håvik:

Høyeværde Fyrhotell – Lighthouse
Hydrovegen 160, 4265 Håvik
Tel: +47 52 71 22 01 / +47 99 28 67 66
E-mail: post@lothesmat.no
www.hoyevardefyrhotell.no

Fosen:

Fjordstuene – Fjord Lodges
Fosnaveien 420, 5546 Røysund
Tel: +47 41 21 50 80
E-mail: viggo@at-h.no

Torvastad:

Haugesund nature & fishing resort
Holiday home and boat
Osnesvegen 60, 4260 Torvastad
Tel: +47 488 96 193
E-mail: zeissrf@gmail.com

Kopervik:

Parken Terrasse
Åmandsgata 1, 4250 Kopervik
Tel: +47 52 85 18 88 / +47 413 05 007
E-mail: post@hop.no
www.parkenterrasse.no

Broen leilighetssuite – Apartment Suite
Stølebuktvegen 2 (Town Centre), 4250 Kopervik
Tel: +47 90 65 09 76 / +47 970 33 360
E-mail: booking@kopervik.info
www.kopervik.info

Åkrehamn:

Dugneberg B&B – Bed and Breakfast
Dugneberg, 4270 Åkrehamn
Tel: +47 52 81 62 52 / +47 455 05 303
E-mail: post@dugneberg.com
www.dugneberg.com

Hedleholmen Feriehytte – Holiday Cabin
4270 Åkrehamn
Tel: +47 481 92 965
E-mail: odd-ktok@online.no

Sandve:

Sandhåland camping
Sandhålandsveien 36, 4272 Sandve
www.sandhaaland.no

Skaarnesheimen Raw Ocean Lodge
Storaurvegen 70, 4272 Sandve
E-mail: booking@skaarnesheimen.no
www.rawoceanlodge.com

Skudeneshavn:

Norneshuset Overnatting – Accommodation
Nordnes 7, P.O.Box 5, 4280 Skudeneshavn
Tel: +47 52 82 72 62 / +47 900 59 007
www.norneshuset.no

Reinertsenhuset – Reinertsen House
Søragadå 23, 4280 Skudeneshavn
Tel: +47 900 79 242
E-mail: reinertsenhuset@skudeneshavn.no
www.skudeneshavn.no

Skudenes camping
Postvegen 129, 4280 Skudeneshavn
Tel: +47 920 98 565
www.skudenescamping.no

Torget Restaurant & Boutique hotel
Torget 4, 4280 Skudeneshavn
Gamlekaaien, Holmen 15, opens in 2022.
Tel: +47 915 56 873
www.torgetrh.no

Haugens feriehus – Holiday apartments
Korneliusholmen, 4280 Skudeneshavn
Tel: +47 90 85 76 58
E-mail: alf.bjarne.haugen@haugnett.no

Gudborg-huset
Kirkevegen 30, 4280 Skudeneshavn
Tel: +47 928 51 196
E-mail: hilda@falnes.no

Lundin's summer hotel, Søragadå 13
Kirkebygger Jakobsens, Søragadå 31
4280 Skudeneshavn
Tel: +47 900 21 382 / +47 901 77 315
E-mail: post@gjestfrieus.no
www.gjestfrieus.no

YACHT HARBOURS:

Skudeneshavn and Kopervik all offer facilities for visiting yachts, including showers, WC and laundry. Conveniently located in town centre.

CAR HIRE:

Avis Bilutleie, tel: +47 52 84 02 23

Hertz Bilutleie, tel: +47 52 84 20 00

Sixt Bilutleie, tel: +47 52 84 32 00

Europcar Bilutleie, tel: +47 52 83 04 50

Budget, tel: +47 52 84 02 23

TAXI SERVICES:

Karmøy Taxi, tel: +47 52 85 80 80

Haugaland Taxi, tel: +47 52 81 81 81

Haugesund Taxi Centre, tel. +47 52 80 80 80

CAMPER SERVICES:

Caravan disposal: CircleK Station in

Skudeneshavn,

Skudenes camping and Esso Station in
Avaldsnes.

General stores: Local convenience stores are found in Skudeneshavn, Åkrehamn, Kopervik, Avaldsnes, Norheim and many villages.

KARMØY LEGEVAKT: +47 52 84 49 50

YACHT REFUELLING:

Torvastad:

Lorentz Storesund & Sønner AS, tel: +47 52 81 44 70

Kopervik:

Kopervik Bensin og Storkiosk AS (Shell), tel: +47 52 85 06 04

Røyksund:

Røyksund Mekaniske Verksted AS, tel: +47 52 83 66 43

Skudeneshavn:

Skude Fryseri AS, tel: +47 52 84 65 55

Åkrehamn:

Åkrehamn Trålbøteri AS, tel: +47 52 84 45 20

Photo: Ørjan B. Iversen, Nordvegen Golfklubb, Camilla Vandvik, Are Alvestad,
Margareth Isø, Ida Marie Skeie, Ida K. Vollum – Vestfold,
Stian Johannessen, Kristoffer Vincent Hansen, Ingunn Solberg, Hannef,
Aerophoto Norge, Andrea Kallisen, Anne Kongshaug, Avalsnesprosjektet,
Sven Helge Liknes, Yvonne Skår, Toril Indresen, Rune Johnsen, Arkikon.



KARMØY
KOMMUNE

f Follow «Opplev Karmøy»

@ visitkarmoy

www.visitkarmoy.no

